










Inset Map LED 2

Ledbury

-  Settlement Boundary (H1)
-  Established Residential Area (H1)
-  Central Shopping and Commercial Area (TCR1)
-  Primary Shopping Frontage (TCR3)
-  Secondary Shopping Frontage (TCR4)
-  Safeguarding Mineral Reserves (M5)
-  Area of Outstanding Natural Beauty (AONB) (LA1)
-  Conservation Area (HBA6)
-  Safeguarding Open Space and Allotments (RST4)

The Written Statement contains general policies relating to the area covered by the map



March 2007

 Scale 1:2500
North

Reproduced from Ordnance Survey mapping with the permission of the Controller of Her Majesty's Stationery Office. Crown Copyright Unauthorised reproduction infringes Crown copyright and may lead to prosecution or civil proceedings. 100024163 2007