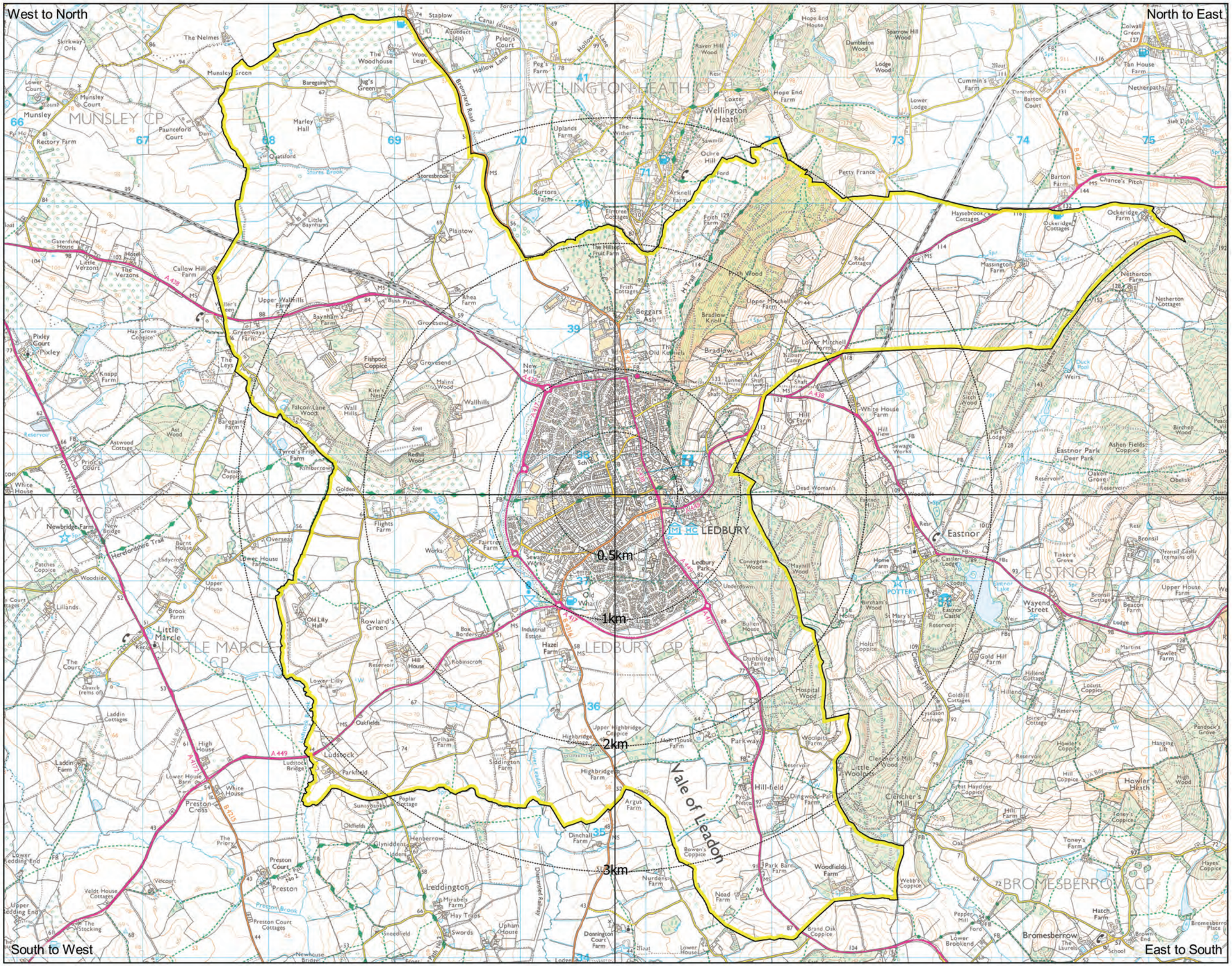

KEY

Parish boundary

© Ordnance Survey Crown Copyright 2022.
Licence Number 100019980

1:30,000 at A3

0 250 500 750 1000 m

Figure 1A: Study Area - Wider

Carly Tinkler BA CMLI FRSA MIALE

Ledbury NDP LVBA January 2022

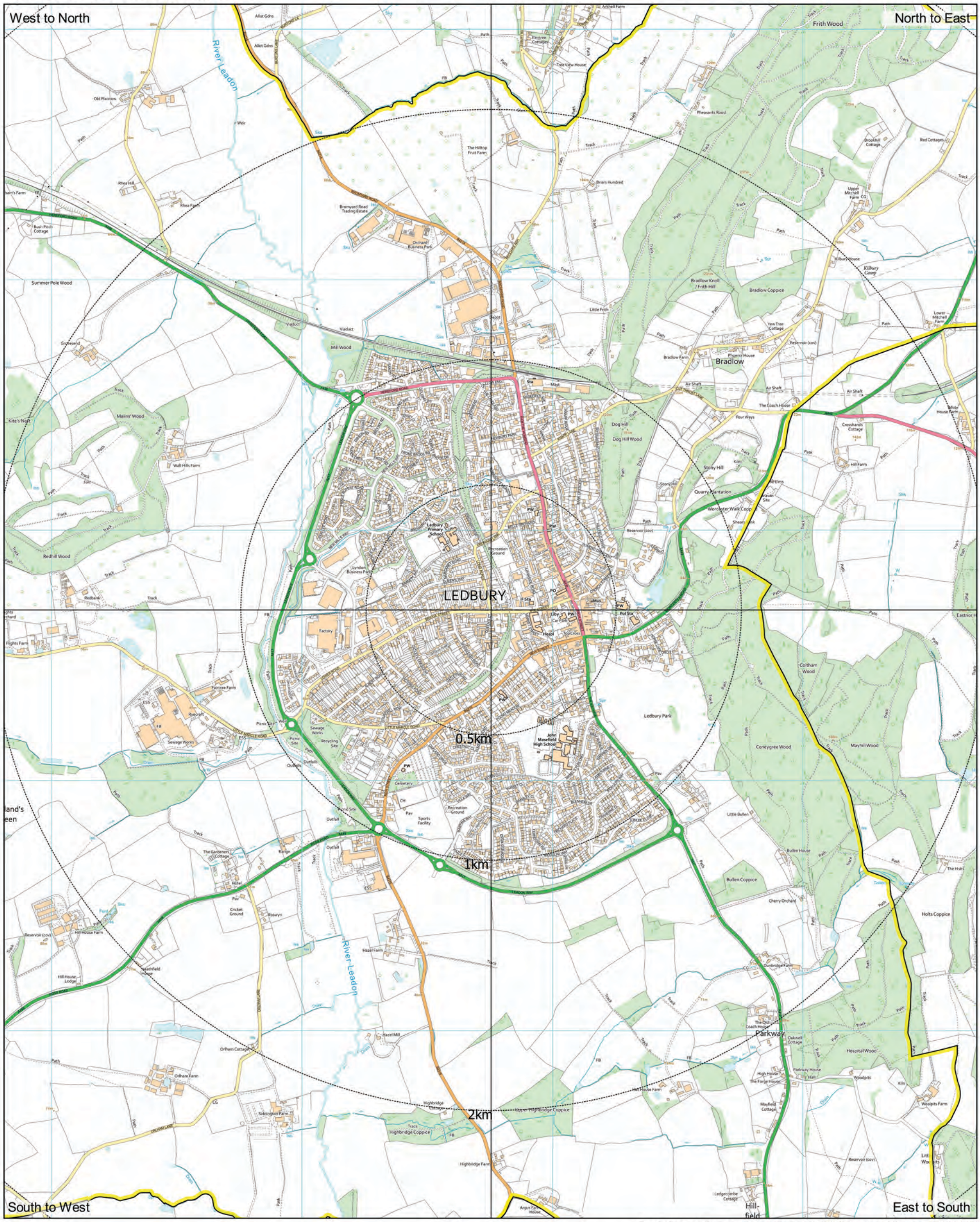

© Ordnance Survey Crown Copyright 2022 Licnece Number 100019980

KEY

Parish boundary

1:15,000 at A3

0 200 400 600 800 m

Figure 1B: Study Area - Core

Carly Tinkler BA CMLI FRSA MIALE

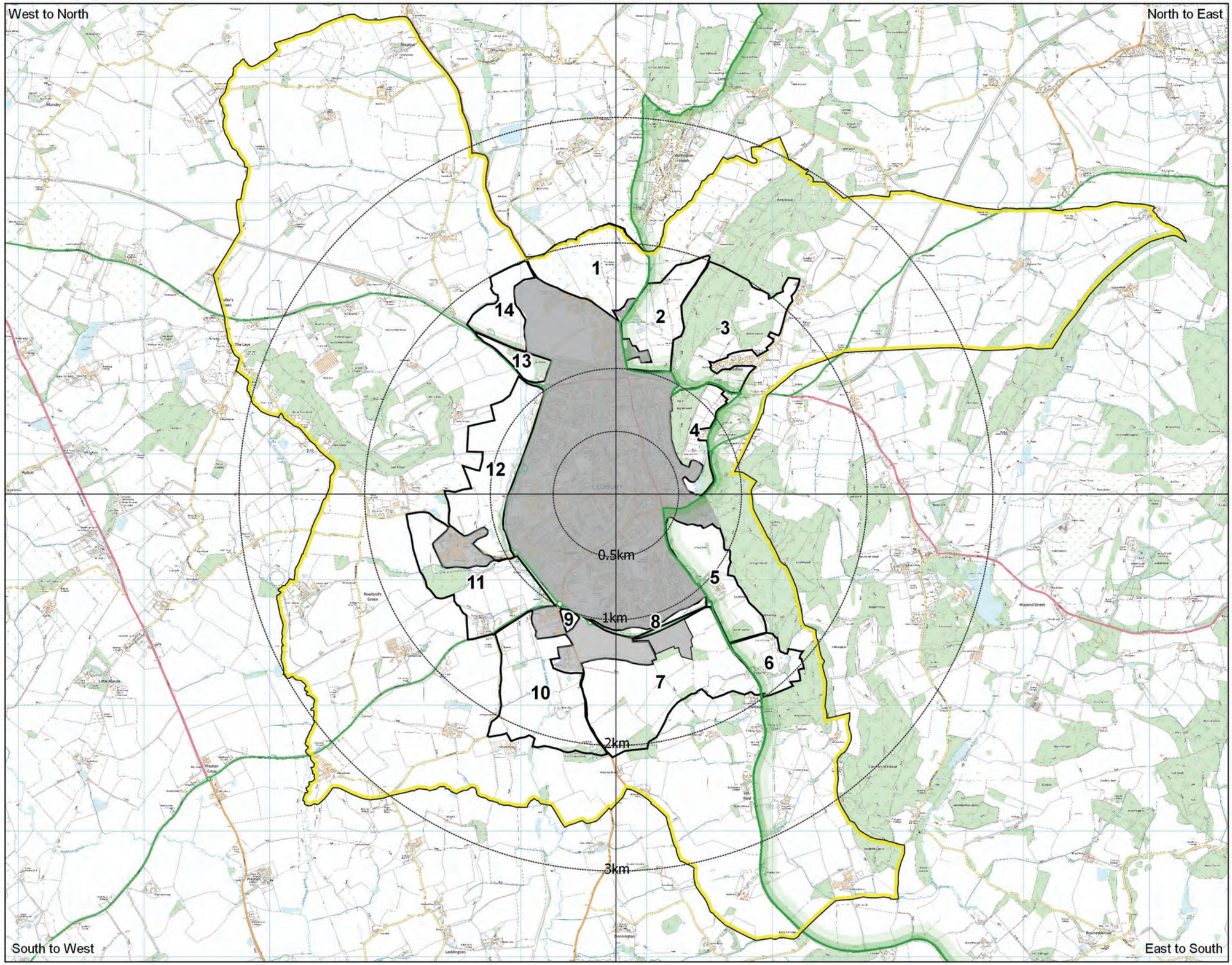

KEY

- Parish boundary
- Malvern Hills AONB
- LSCA Area

© Ordnance Survey Crown Copyright 2022.
Licence Number 100019980

1:30,000 at A3

0 250 500 750 1000 m

Carly Tinkler BA CMLI FRSA MIALE

Figure 2A: LSCA Areas - Wider

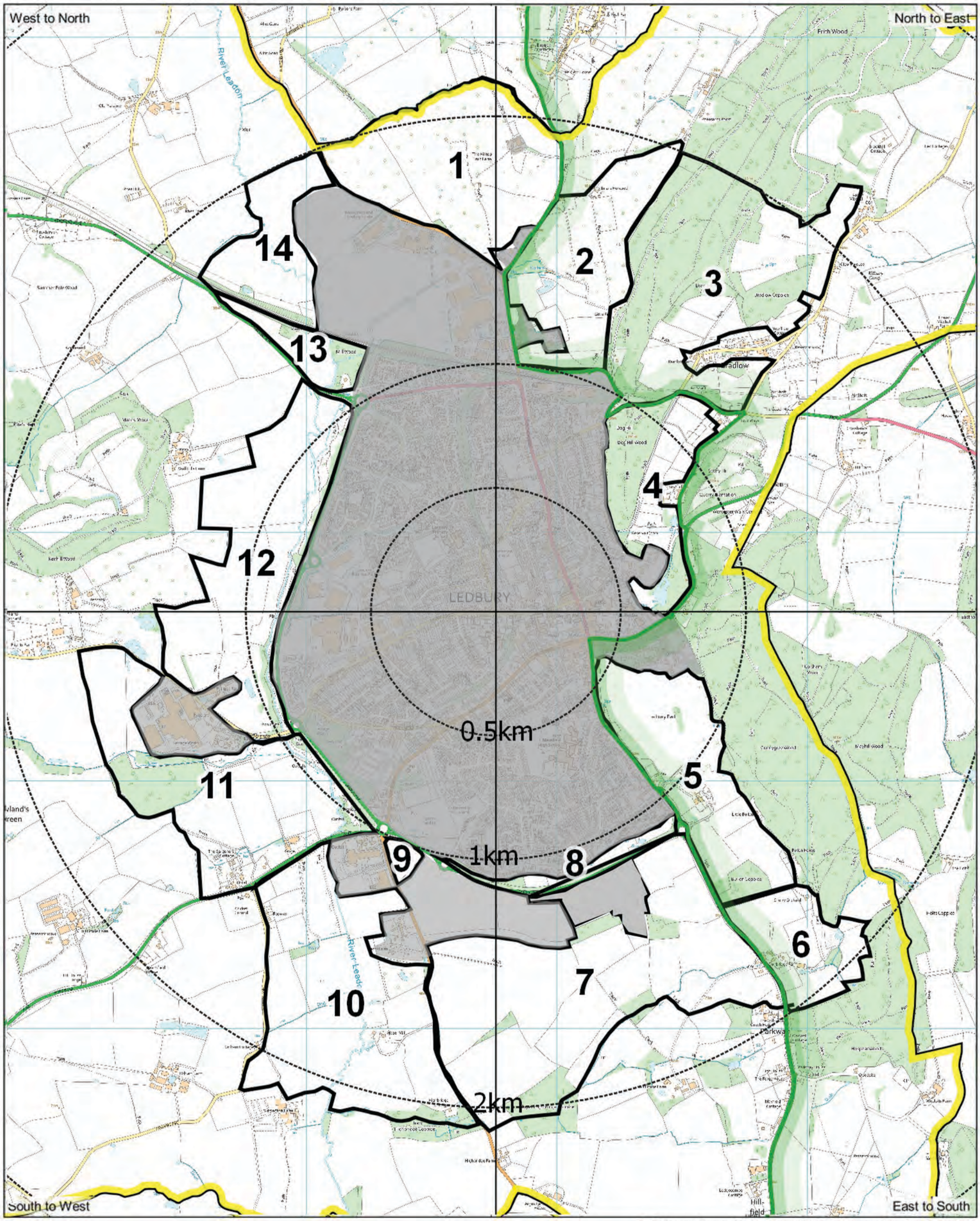

© Ordnance Survey Crown Copyright 2022. Licence Number 100019980

KEY

- Parish boundary
- Malvern Hills AONB
- LSCA Areas

1:15,000 at A3

0 200 400 600 800 m

Carly Tinkler BA CMLI FRSA MIALE

Figure 2B: LSCA Areas - Core

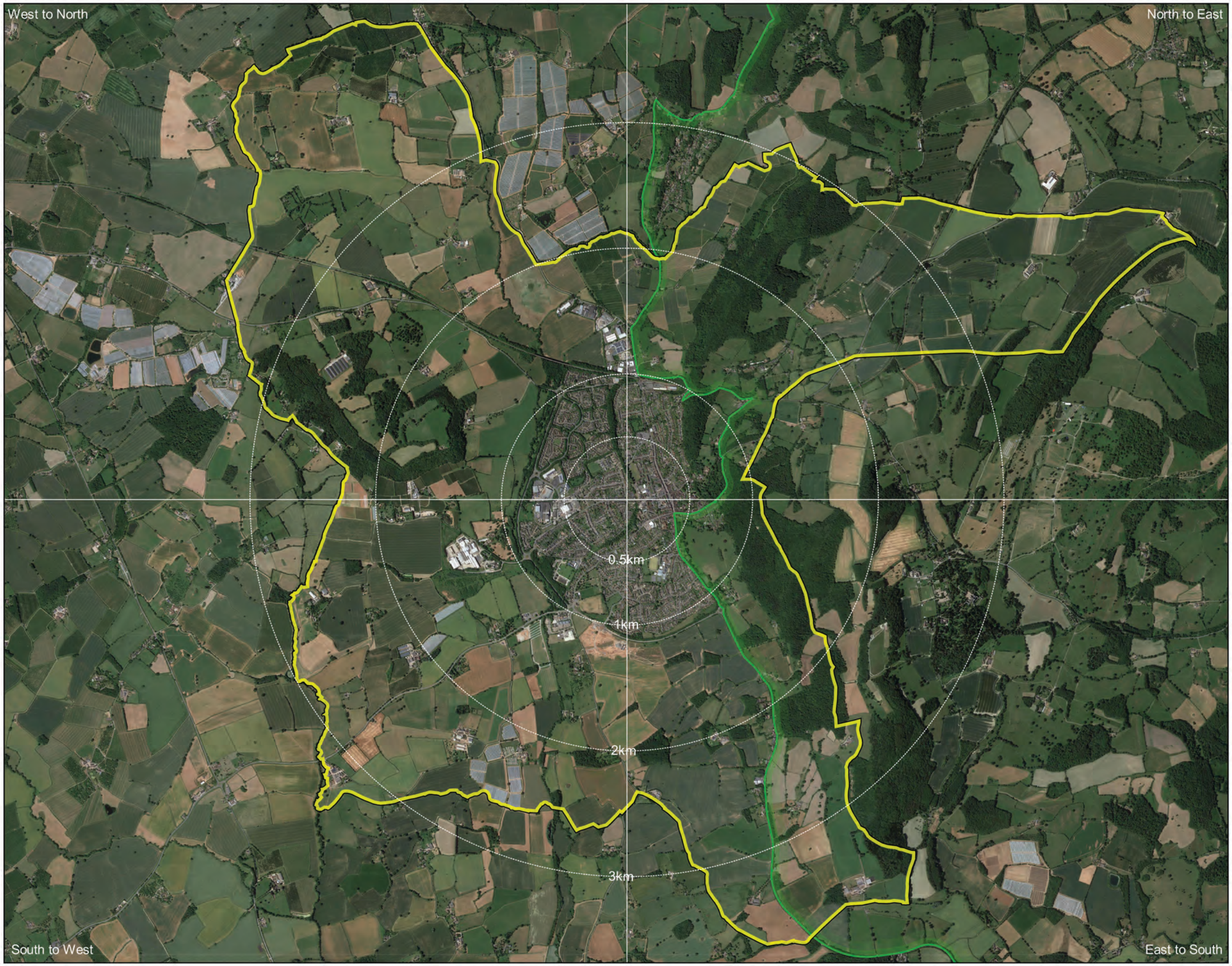

KEY

Parish boundary

Malvern Hills AONB

Map data ©2020 Google

1:30,000 at A3

0 250 500 750 1000 m

Carly Tinkler BA CMLI FRSA MIALE

Figure 3A Aerial Photograph - Wider

Map data ©2020 Google

KEY

Parish boundary

Malvern Hills AONB

1:15,000 at A3

0 200 400 600 800 m

Figure 3B Aerial Photograph - Core

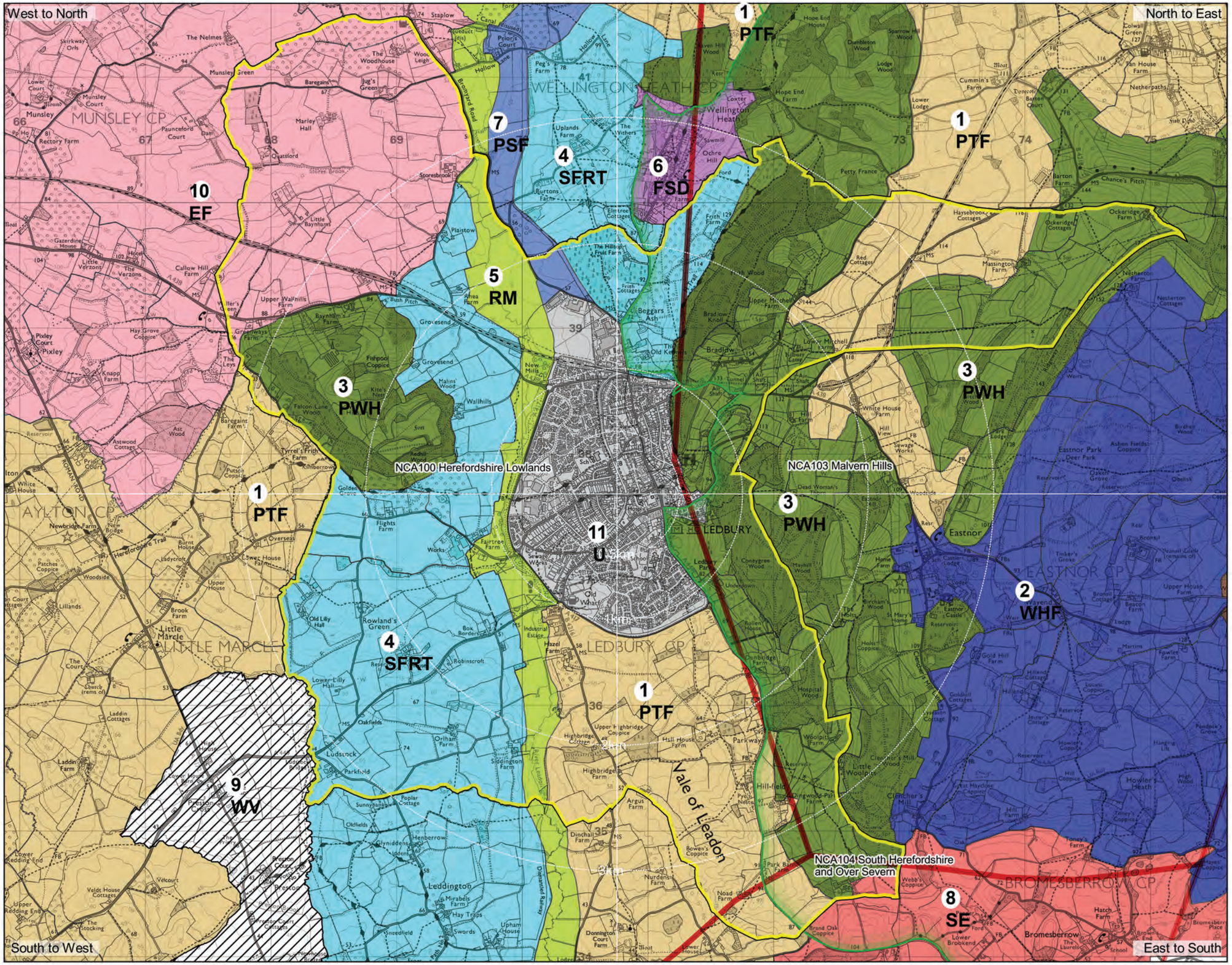

KEY

- Parish boundary
- National Character Areas
- Malvern Hills AONB

Herefordshire Council
Landscape Character Assessment
Landscape Character Type:

1 Principal timbered farmlands
2 Wooded hills and farmlands
3 Principal wooded hills
4 Settled farmlands on river terrace
5 Riverside meadows
6 Forest smallholdings & dwellings
7 Principal settled farmlands
8 Sandstone estatelands
9 Unwooded Vale
10 Estate farmlands
11 Urban

© Ordnance Survey Crown Copyright 2022.
Licence Number 100019980

1:30,000 at A3

0 250 500 750 1000 m

Carly Tinkler BA CMLI FRSA MIALE

Figure 4B: NCAs and LCTs - Wider

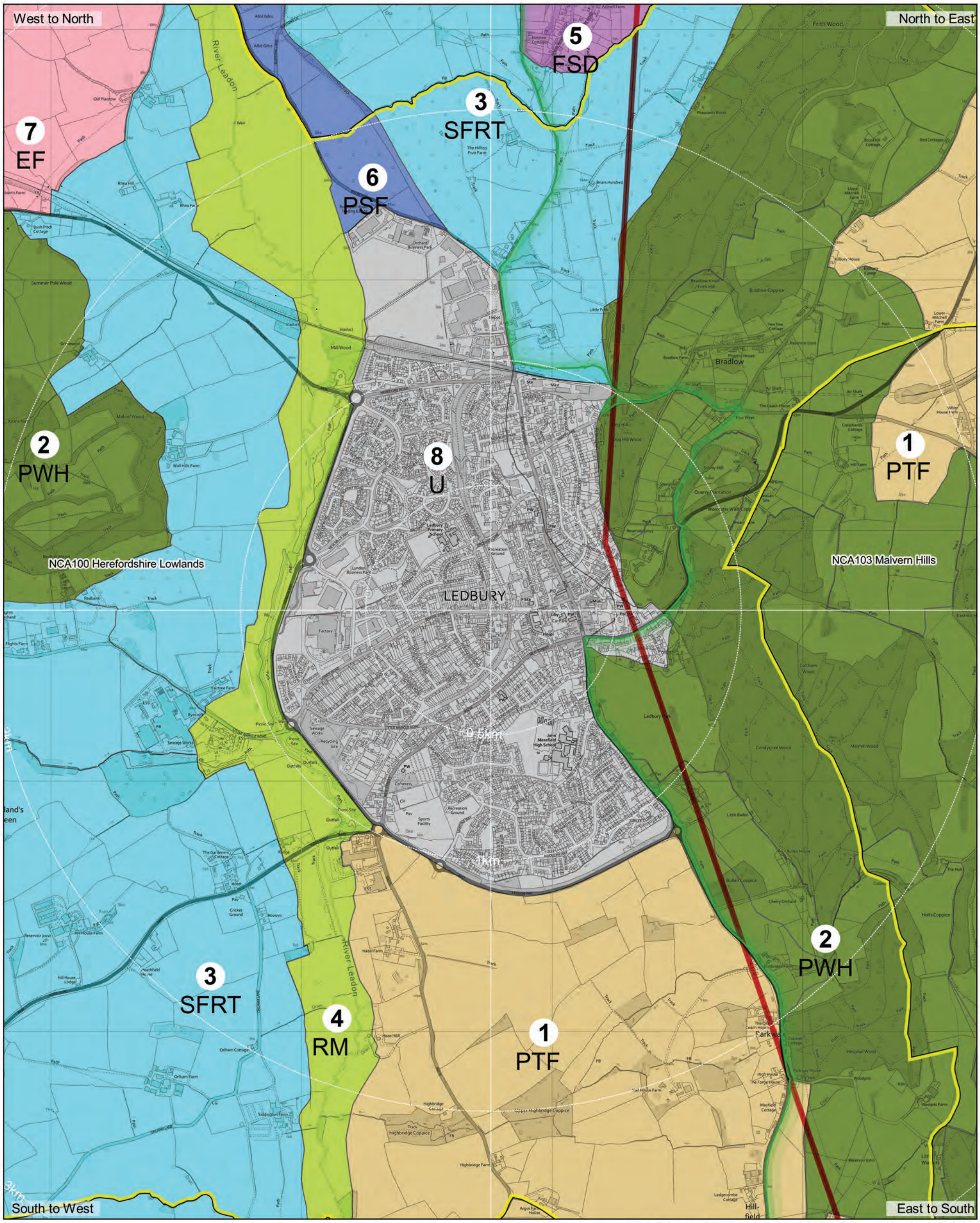

© Ordnance Survey Crown Copyright 2022. Licence Number 100019980

KEY

- Parish boundary
- National Character Areas
- Malvern Hills AONB

Herefordshire Council
Landscape Character Assessment
Landscape Character Type:

1 Principal timbered farmlands
2 Principal wooded hills
3 Settled farmlands on river terrace
4 Riverside meadows
5 Forest smallholdings and dwellings
6 Principal settled farmlands
7 Estate farmlands
8 Urban

1:15,000 at A3

0 200 400 600 800 m

Carly Tinkler BA CMLI FRSA MIALE

Figure 4B: NCAs and LCTs - Core

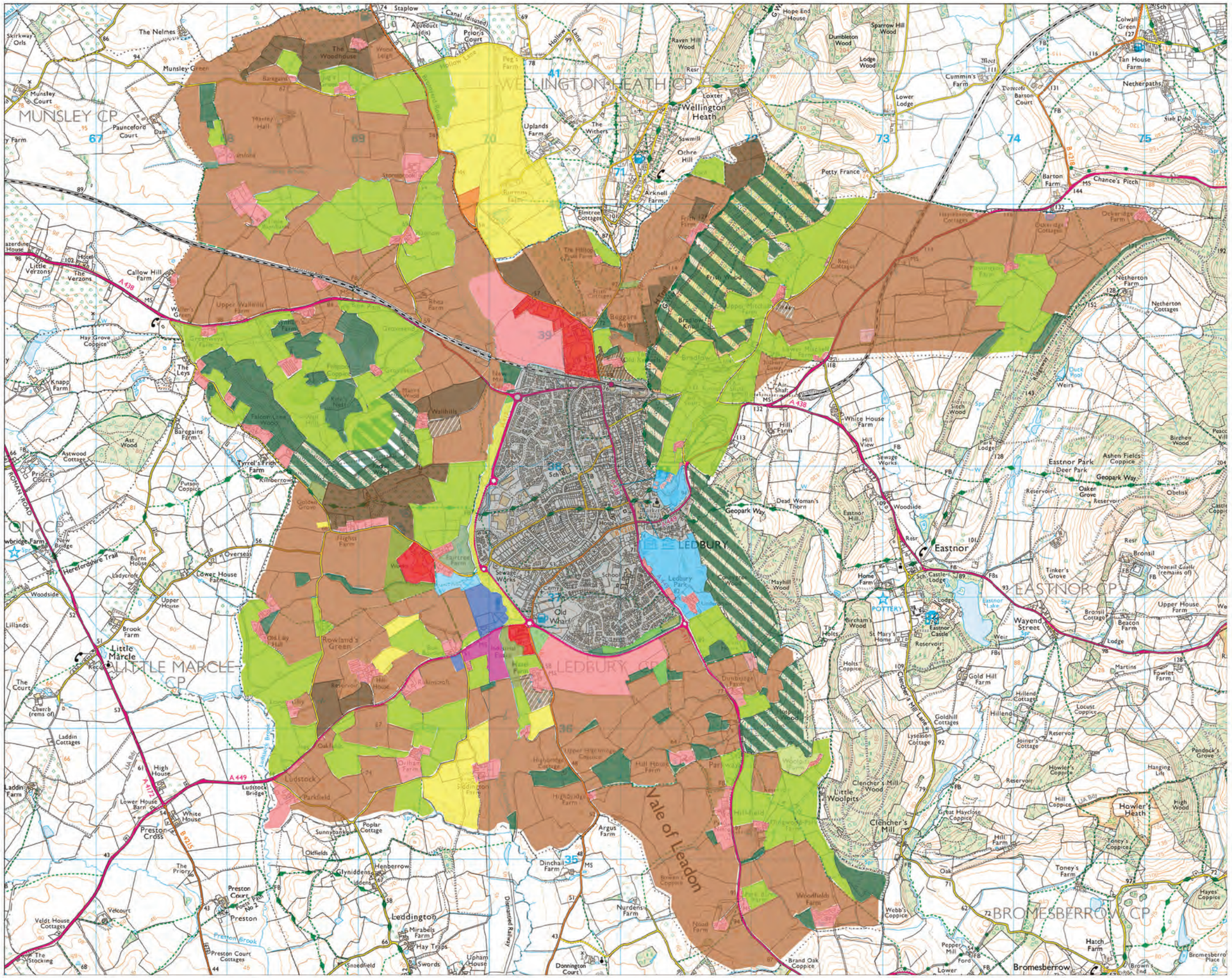

KEY

- Parish boundary
- Modern orchard
- Traditional orchard
- Arable
- Pasture
- Intensive agriculture/Horticulture
- Rough pasture/grass
- Scrub
- Woodland
- Ancient semi-natural woodland
- Residential /gardens & planned Residential
- Commercial
- Light industry
- Sports
- Informal recreation/amenity greenspace
- Historic parkland
- Allotments
- Urban

Locations of designations and features indicative only.

© Ordnance Survey Crown Copyright 2022.
Licence Number 100019980

1:30,000 at A3

0 250 500 750 1000 m

Carly Tinkler BA CMLI FRSA MIALE

Figure 5A: Land Use Wider Area

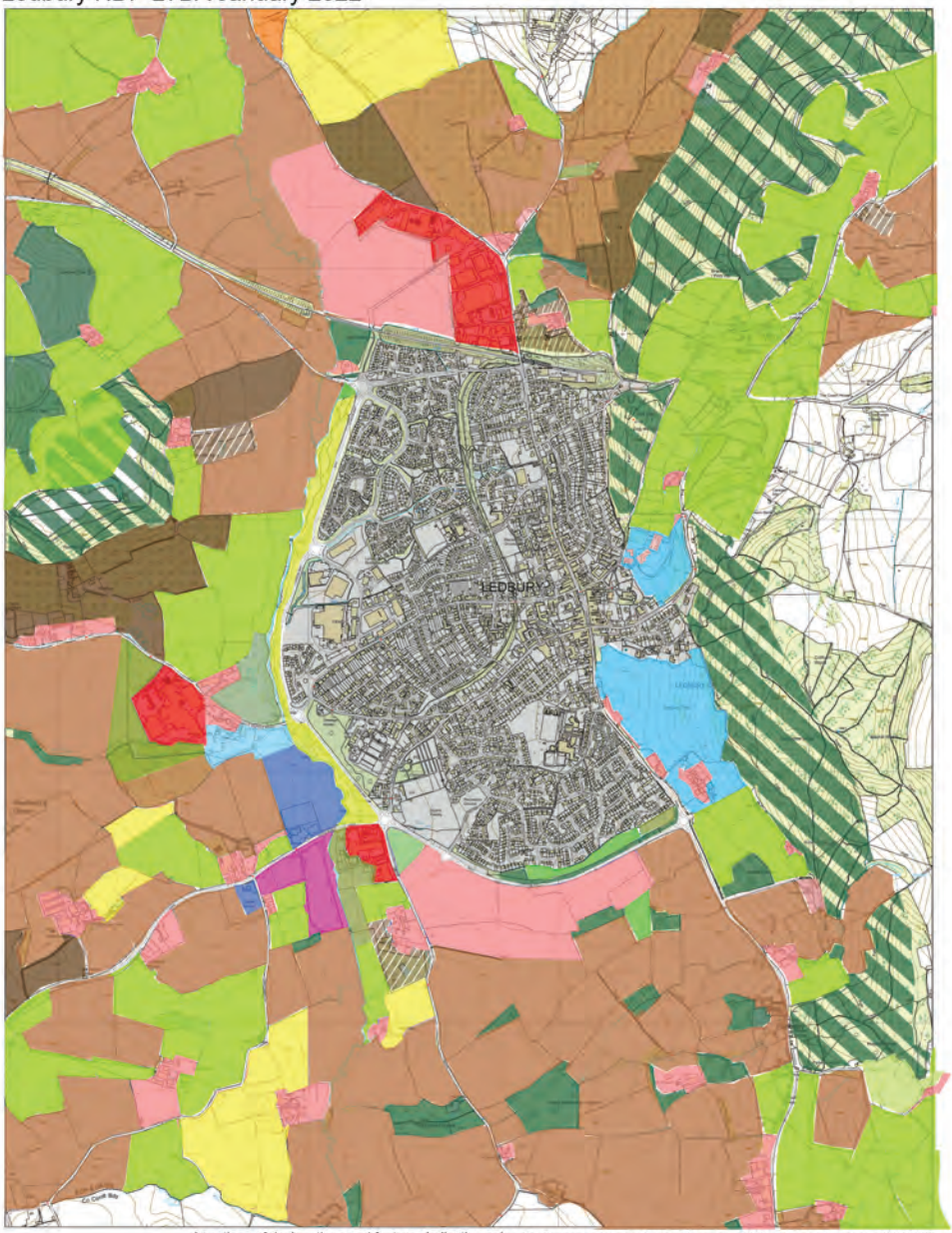

Locations of designations and features indicative only. © Ordnance Survey Crown Copyright 2022. Licence Number 100019980

KEY

- Parish boundary
- Modern orchard
- Traditional orchard
- Arable
- Pasture
- Intensive agriculture/Horticulture
- Rough pasture/grass
- Scrub
- Woodland
- Ancient semi-natural woodland
- Residential /gardens & planned residential
- Commercial
- Light industry
- Sports
- Informal recreation/amenity greenspace
- Historic parkland
- Allotments
- Urban

1:15,000 at A3

0 200 400 600 800 m

Figure 5B: Land Use Core

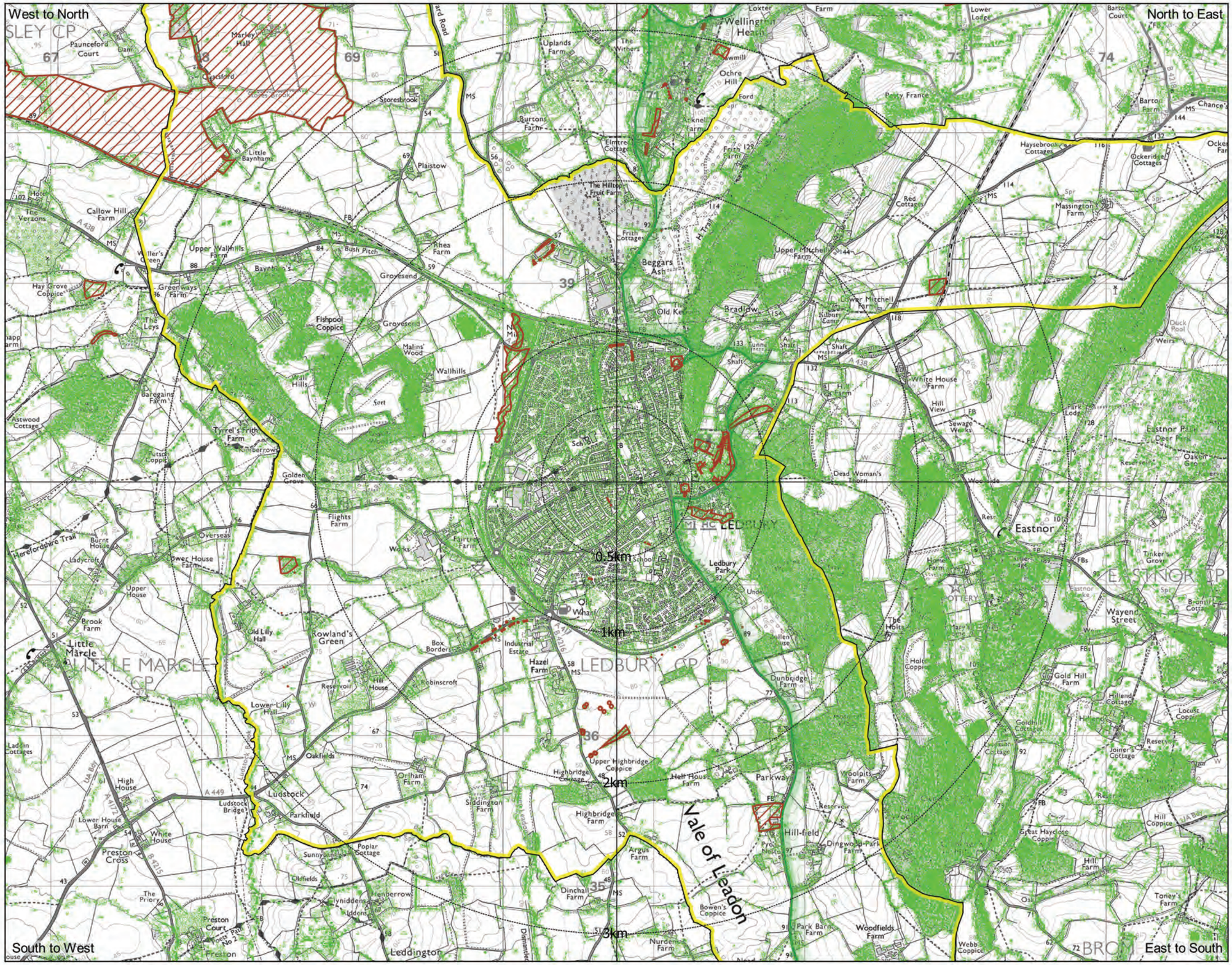

KEY

- Parish boundary
- Malvern Hills AONB
- Tree Preservation Orders
- Areas of significant vegetation

Location of designations and features indicative only.

© Ordnance Survey Crown Copyright 2022
Licence Number 100019980

1:30,000 at A3

0 250 500 750 1000 m

Carly Tinkler BA CMLI FRSA MIALE

Figure 6A: Significant Vegetation - Wider

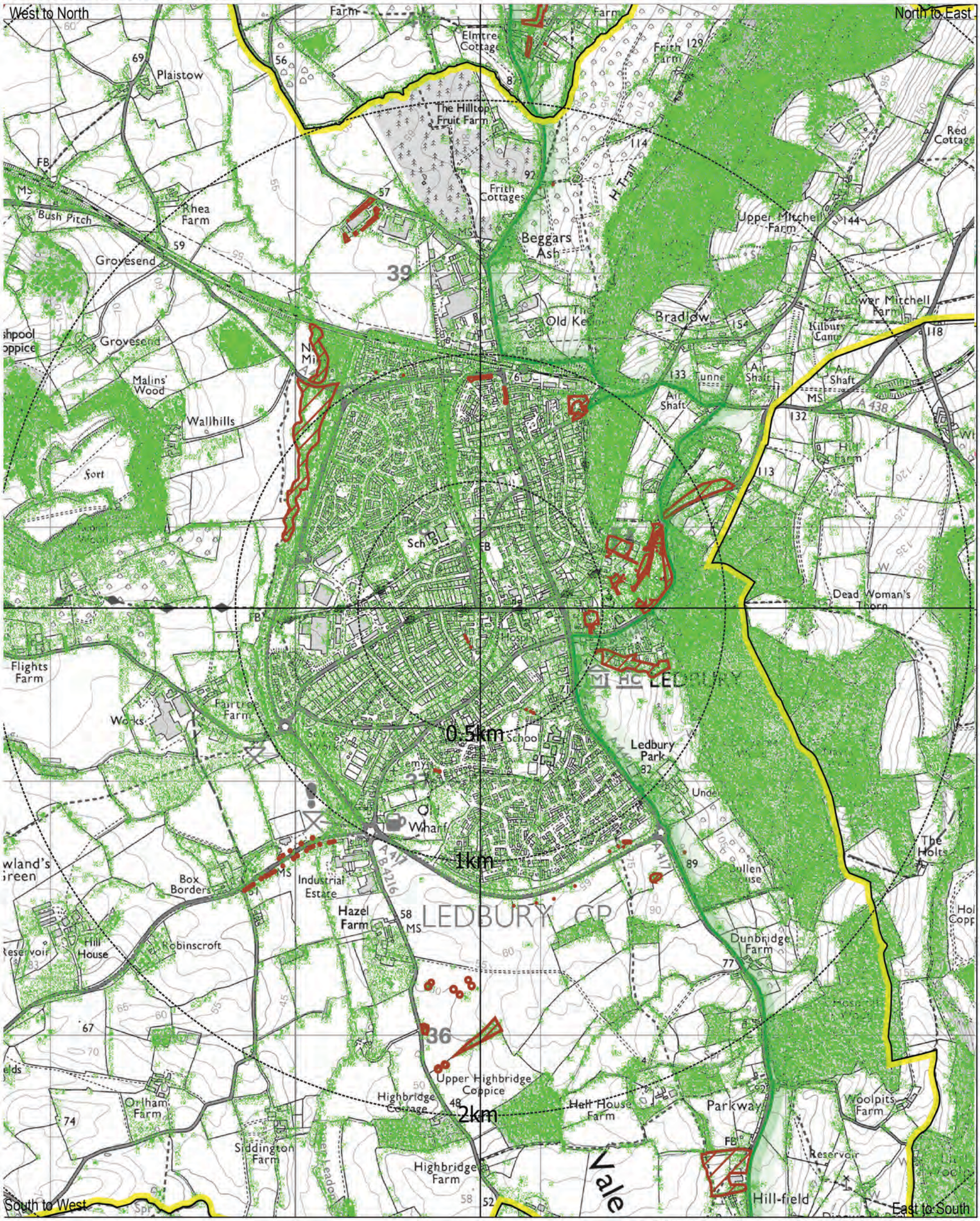

© Ordnance Survey Crown Copyright 2022.Licence Number 100019980

KEY

- Parish boundary
- Malvern Hills AONB
- Tree Preservation Orders
- Areas of significant vegetation

1:15,000 at A3

0 200 400 600 800 m

Figure 6B: Significant Vegetation - Core

Carly Tinkler BA CMLI FRSA MIALE